

LOCATIONS OF INSET PLANS



Source: Devon County Waste Local Plan, 2006.

© Crown copyright. All rights reserved. Devon County Council. Licence No.100019783 2006.

Inset Plans :

East Devon District

- ED06 Greendale Barton
- ED10 Hill Barton Business Park
- ED33 Withyhayes
- ED51 Heathpark Industrial Estate

Exeter City

- EX02 Exton Road
- EX04 Exeter Transfer Station

Mid Devon District

- MD02 Ashley
- MD05 Broadpath
- MD14 Punchbowl

North Devon District

- ND11 Little Silver
- ND21 Holmacott
- ND23 Seven Brethren

South Hams District

- SH01 Challonsleigh
- SH10 Laphorne Cross

South Hams District (continued)

- SH12 Marlands
- SH17 New England Quarry
- SH23 Strashleigh Hams
- SH24 Torr Quarry
- SH52 Wrangaton Depot

Teignbridge District

- TE12 Shutterton Industrial Estate
- TE13 Heathfield Landfill Site
- TE16 Kenbury Wood
- TE19 Ruby Farm
- TE23 Trood Lane
- TE25 Yannon Lane
- TE51 Heathfield Industrial Estate





Torridge District

- TO01 Anvil Corner
- TO06 Deep Moor

West Devon Borough

- WD07 Crowndale
- WD10 Exeter Road, Okehampton
- WD12 Hayedown

Key

-  Inset Plans showing Proposed Sites
-  National Parks (for information)
-  Unitary Authorities(for information)
-  District Boundaries(for information)