

Teignbridge Bus Times




Addendum to timetables published 23rd May 2011 - With effect from 2nd October 2011

Service	Page	Alterations
2	11-12	Winter Sunday timetable introduced. New timetable included.
11	19-20	Winter timetable introduced from 3rd October. Sunday service withdrawn for the winter. New timetable included.
X38	27	Revised timetable was introduced from 18th July. See Stagecoach timetable for full details.
X64	33	Minor timing changes were introduced from 25th July. New timetable included.
88	44-45	Revised route in Paignton via Totnes Road, not Colley End Road. See Stagecoach timetable for full details.
174	49	Revised timetable introduced from 10th October. Now operated by Dartline. New timetable included.
175	-	New service between Newton Abbot and Reynell Road operated by Country Bus. Timetable included.
182	53	Minor timing changes were introduced from 5th September. See Country Bus timetable for full details.
184	53	Revised timetable introduced from 10th October. Certain journeys now operated by Dartline. New timetable included.
186	54	Revised timetable introduced from 10th October with most journeys extended to serve Sainsbury's. The route has been changed – buses from Sainsbury's which operate via Henty Avenue and Elm Grove Road will now operate via High Street, Old Town Street, Barton Crescent, Barton Terrace and The Strand to the Green and then via Teignmouth Hill to Coronation Avenue and John Nash Drive. The route on journeys to Sainsbury's via the estates is Barton Terrace, Old Town Street, The Strand. Now operated by Beacon Bus. New timetable included.
360	57	Minor timing changes were introduced from 19th September. New timetable included.

EXETER - NEWTON ABBOT Via Dawlish, Teignmouth

STAGECOACH 2

Sunday & Public Holidays+

EXETER Bus Station, Stand 10	-	0735	-	0820	20	1520	1620	1720	1835	1935	2035	2135	2235	2335
COUNTRESS WEAR Roundabout	-	0742	-	0828	28	1528	1628	1728	1842	1942	2042	2142	2242	2342
EXMINSTER Mansion House	-	0749	-	0835	35	1535	1635	1735	1849	1949	2049	2149	2249	2349
EXMINSTER Victory Hall	-	0752	-	0838	38	1538	1638	1738	1851	1951	2051	2151	2251	2351
KENTON Triangle	-	0800	-	0846 then	46	1546	1646	1746	1857	1957	2057	2157	2257	2357
STARCROSS Rail Station 	-	0804	-	0851 at	51	1551	1651	1751	1902	2002	2102	2202	2302	0002
PORT ROAD	-	0809	-	0856 these	56	1556	1656	1756	1906	2006	2106	2206	2306	0006
SHUTTERTON Industrial Estate	0730	0811	0830	0859 mins	59	1559	1659	1759	1907	2007	2107	2207	2307	0007
DAWLISH WARREN	-	-	-	0909 past	09	1609	1709	1809	1912	2012	2112	2212	2312	0012
TEIGNMOUTH, Triangle W H Smith	0738	0819	0838	0919 each	19	1619	1719	1819	1921	2021	2121	2221	2321	0020
TEIGNMOUTH, Triangle W H Smith	0748	-	0848	-	hour	-	-	-	-	-	-	-	-	-
TEIGNMOUTH Sea View Diner	-	0832	-	0932	32	1632	1731	1831	1931	2031	2131	2231	2331	-
BISHOPSTEIGNTON Coles Barn	-	0841	-	0941	41	1641	1737	1837	1937	2037	2137	2237	2337	-
WARE CROSS	-	0846	-	0946	46	1646	1742	1842	1942	2042	2142	2242	2342	-
SANDYGATE Five Lanes	-	0853	-	0953	53	1653	1747	1847	1947	2047	2147	2247	2347	-
KINGSTEIGNTON Fountain	-	0859	-	0959	59	1659	1753	1853	1951	2051	2151	2251	2351	-
NEWTON ABBOT Sherborne Road F	-	0906	-	1006	06	1706	1759	1859	1959	2059	2159	2259	2359	-
NEWTON ABBOT, Sherborne Road F	-	-	-	0915	15	1615	1715	1805	1905	2005	2105	2205	2305	-
KINGSTEIGNTON, The Fountain	-	-	-	0921	21	1621	1721	1811	1911	2011	2111	2211	2311	-
SANDYGATE, Five Lanes	-	-	-	0929	29	1629	1729	1814	1914	2014	2114	2214	2314	-
WARE CROSS	-	-	-	0934	34	1634	1734	1819	1919	2019	2119	2219	2319	-
BISHOPSTEIGNTON, Coles Barn	-	-	-	0940 then	40	1640	1740	1825	1925	2025	2125	2225	2325	-
TEIGNMOUTH, Triangle W H Smith	-	0753	0853	0953	at	1653	1753	1835	1935	2035	2135	2235	2335	-
DAWLISH Brookdale Terrace 	0807	0907	1007	these	07	1707	1803	1845	1945	2045	2145	2245	2345	-
DAWLISH WARREN	0816	0916	1016	mins	16	1716	1810	1852	1952	2052	2152	2252	2352	-
SHUTTERTON, Industrial Estate	0821	0921	1021	past	21	1721	1815	1857	1957	2057	2157	2257	2357	-
PORT ROAD	0823	0923	1023	each	23	1723	1817	1859	1959	2059	2159	2259	2359	-
STARCROSS, Rail Station 	0829	0929	1029	hour	29	1729	1821	1903	2003	2103	2203	2303	2303	-
KENTON, Triangle	0832	0932	1032		32	1732	1824	1906	2006	2106	2206	2306	2306	-
EXMINSTER, Victory Hall	0841	0941	1041		41	1741	1831	1913	2013	2113	2213	2313	2313	-
EXMINSTER, Pridhams Way	0843	0943	1043		43	1743	1833	1915	2015	2115	2215	2315	2315	-
COUNTRESS WEAR, Roundabout	0848	0948	1048		48	1748	1837	1919	2019	2119	2219	2319	2319	-
EXETER, Bus Station Stand 10	0902	1002	1102		02	1802	1848	1930	2030	2130	2230	2330	2330	-

CODE: +- NOT CHRISTMAS DAY, BOXING DAY OR NEW YEARS DAY  - STOPS CLOSE TO RAIL STATION

NOTE:  - MOST JOURNEYS ARE NORMALLY OPERATED BY LOW FLOOR FULLY ACCESSIBLE VEHICLES

TEIGNMOUTH - TORQUAY Via Shaldon

STAGECOACH 11

Monday - Saturday (Except Public Holidays)

	SH	SD																		
TEIGNMOUTH, Rail Station	0725	0725	0755	0928	1058	1228	1358	1528	1658	1828										
TEIGNMOUTH, Seaview Diner Arr	0728	0728	0758	0932	1102	1232	1402	1532	1702	1832										
TEIGNMOUTH, Seaview Diner Dep	0735	0735	0805	0935	1105	1235	1405	1535	1705	1835										
SHALDON, Bridge	0742	0741	0811	0942	1112	1242	1412	1542	1712	1842										
MAIDENCOMBE CROSS	0749	0749	0819	0950	1120	1250	1420	1550	1720	1850										
WATCOMBE, Moor Lane	0754	0754	0824	0955	1125	1255	1425	1555	1725	1855										
ST MARYCHURCH, Chilcote Memorial	0759	0759	0829	1000	1130	1300	1430	1600	1730	1900										
WELLSWOOD, St Matthias Church	0805	0805	0835	1006	1136	1306	1436	1606	1736	1906										
TORQUAY, The Strand	0810	0815	0840	1015	1145	1315	1445	1615	1745	1915										
CASTLE CIRCUS, Library	-	0821	-	-	-	-	-	-	-	-										
TORQUAY GRAMMAR SCHOOL	-	0832	-	-	-	-	-	-	-	-										

	NS																			
TORQUAY, The Strand Debenhams	0650	0720	0850	1020	1150	1320	1450	1620	1750											
WELLSWOOD, St Matthias Church	0654	0724	0854	1024	1154	1324	1454	1624	1754											
ST MARYCHURCH, Manor Road	0701	0731	0902	1032	1202	1332	1502	1632	1802											
WATCOMBE, Moor Lane	0705	0735	0906	1036	1206	1336	1506	1636	1806											
MAIDENCOMBE CROSS	0711	0741	0912	1042	1212	1342	1512	1642	1812											
SHALDON, The Hamiltons	0719	0749	0921	1051	1221	1351	1521	1651	1821											
TEIGNMOUTH, Rail Station	0725	0755	0928	1058	1228	1358	1528	1658	1828											
TEIGNMOUTH, Seaview Diner	0728	0758	0932	1102	1232	1402	1532	1702	1832											

CODE: SH - MONDAY TO FRIDAY DURING SCHOOL HOLIDAYS ONLY NS - NOT SATURDAY SD - SCHOOLDAYS ONLY

- MOST JOURNEYS ARE NORMALLY OPERATED BY LOW FLOOR FULLY ACCESSIBLE VEHICLES

- STOPS CLOSE TO RAIL STATION

- STOPS CLOSE TO RAIL STATION

- STOPS CLOSE TO RAIL STATION

- STOPS CLOSE TO RAIL STATION

- STOPS CLOSE TO RAIL STATION

- STOPS CLOSE TO RAIL STATION

- STOPS CLOSE TO RAIL STATION

- STOPS CLOSE TO RAIL STATION




EXETER - TOTNES via Newton Abbot

STAGECOACH X64

ROUTE in EXETER: Bus Station, Paris Street, Heavitree Road, Barrack Road, Topsham Road, Countess Wear, A379
 SERVICE X64 Stops at all recognised stops en route

Monday - Saturday (Except Public Holidays)

Suns & P. Holst+

	NS	S	NS	S	NS	S	NS	S
EXETER, Bus Station Stand 2	0600	0620	0835	1040	1240	1440	1640	1745
RD&E HOSPITAL, Barrack Road	0604	0624	0840	1045	1245	1445	1648	1750
KENNFORD, Gissons Inn	0613	0633	0855	1057	1257	1457	1702	1802
RYDON ESTATE, Old Rydon Inn	0625	0645	0917	1112	1312	1512	1717	1817
KINGSTEIGNON, Greenhill Way	0630	0650	0917	1117	1317	1517	1722	1822
NEWTON ABBOT, Sherborne Road H Air	0635	0655	0922	1122	1322	1522	1727	1827
NEWTON ABBOT, Sherborne Road H Dep	0635	0700	0925	1125	1325	1525	1735	1830
IPPLEPEN, Parkhill Cross	0643	0708	0933	1133	1333	1533	1743	1838
TOTNES, opp Royal Seven Stars	0655	0720	0945	1145	1345	1545	1755	1850
TOTNES, Coronation Road opp TIC	-	-	-	-	-	-	-	-
TOTNES, Rail Station Forecourt 	-	-	-	-	-	-	-	-
KINGSBRIDGE, Bus Station	-	-	-	-	-	-	-	-
SALCOMBE, Shadvcombe Road	NS	NS	S	S	NS	NS	S	S
SALCOMBE, Shadvcombe Road	-	-	-	-	-	-	-	-
KINGSBRIDGE, Bus Station	-	-	-	-	-	-	-	-
TOTNES, Rail Station Forecourt 	-	-	-	-	-	-	-	-
TOTNES, opp Royal Seven Stars	-	0705	0730	0950	1150	1350	1550	1800
IPPLEPEN, Parkhill Cross	-	0714	0739	0959	1159	1359	1559	1809
NEWTON ABBOT, Sherborne Road D Air	-	0725	0749	1009	1209	1409	1609	1819
NEWTON ABBOT, Sherborne Road D Dep	0710	0730	0750	1010	1210	1410	1610	1820
KINGSTEIGNON, Greenhill Way	0714	0734	0754	1015	1215	1415	1615	1825
RYDON ESTATE, Old Rydon Inn	0719	0739	0759	1020	1220	1420	1620	1830
KENNFORD, Slip Road	0734	0754	0812	1035	1235	1435	1635	1845
RD&E HOSPITAL, Barrack Road	0747	0816	0825	1050	1250	1450	1650	1900
EXETER, Bus Station	0755	0830	0830	1100	1300	1500	1700	1910
CODE:	NS - NOT SATURDAYS S - SATURDAY ONLY  - STOPS CLOSE TO RAIL STATION							
	- + NOT CHRISTMAS DAY, BOXING DAY OR NEW YEARS DAY							

NOTE:  - MOST JOURNEYS ARE NORMALLY OPERATED BY LOW FLOOR FULLY ACCESSIBLE VEHICLES

This service is financially supported by Devon County Council

NEWTON ABBOT - THE WILLOWS Via Milber & Kingskerswell**DARTLINE 174****Monday - Saturday (Except Public Holidays)**

	0845	1100	1230	1430	1630
NEWTON ABBOT Sherborne Road Stop B	0845	1100	1230	1430	1630
NEWTON ABBOT Rail Station	0850	1105	1235	1435	1635
MILBER Silverwood Avenue	0857	1112	1242	1442	1642
ALLER PARK Aller Brake Road	0900	1115	1245	1445	1645
KINGSKERSWELL Health Centre	0905	1120	1250	1450	1650
KINGSKERSWELL Southey Lane	0910	1125	1255	1455	1655
THE WILLOWS	0917	1132	-	-	-

NS

	0917	1132	-	-	-
THE WILLOWS	0917	1132	-	-	-
KINGSKERSWELL Southey Lane	0925	1140	1255	1455	1655
KINGSKERSWELL Health Centre	0930	1145	1300	1500	1700
ALLER PARK Aller Brake Road	0935	1150	1305	1505	-
ALLER BRAKE Fern Road	0941	1156	1311	1511	-
NEWTON ABBOT Rail Station	0950	1205	1320	1520	1715
NEWTON ABBOT Sherborne Road	0955	1210	1325	1525	1725

NS - NOT SATURDAY

- STOPS CLOSE TO RAIL STATION

NOTE: - MOST JOURNEYS ARE NORMALLY OPERATED BY LOW FLOOR FULLY ACCESSIBLE VEHICLES

*This service is financially supported by Devon County Council***NEWTON ABBOT - REYNELL ROAD****COUNTRY BUS 175****Monday - Saturday (Except Public Holidays)**

NEWTON ABBOT, Sherborne Road G	0755	1030	1230	1430	1715
REYNELL ROAD, Turnig, Circle	0805	1040	1240	1440	1725
REYNELL Road, Turning Circle	0805	1040	1240	1440	1725
NEWTON ABBOT, Sherborne Road G	0817	1052	1252	1452	1737

NEWTON ABBOT - TEIGNMOUTH **COUNTRY BUS / DARTLINE 184**
Via Bishopsteignton

Monday - Saturday (Except Public Holidays)

	CB	0950	CB	NS
NEWTON ABBOT Rail Station	-	0950	-	NS
NEWTON ABBOT Sherborne Road Stop C	0905	1000	1130	1320 1520 1715
KINGSTEIGNTON Greenhill Way	0910	1005	1135	1330 1530 1730
WARE CROSS	0913	1008	1138	1335 1535 1735
BISHOPSTEIGNTON Ring of Bells	0919	1014	1144	1338 1538 1738
TEIGNMOUTH Rail Station	0928	1023	1153	1344 1544 1744
TEIGNMOUTH Seaview Diner	0930	1025	1155	1353 1553 1753
	CB	CB	CB	NS
TEIGNMOUTH Rail Station	0928	1023	1153	1353 1553 1753
TEIGNMOUTH Seaview Diner	0930	1025	1155	1355 1555 1755
BISHOPSTEIGNTON, Ring of Bells	0939	1034	1204	1404 1604 1804
WARE CROSS	0945	1040	1210	1410 1610
KINGSTEIGNTON Greenhill Way	0950	1045	1215	1415 1615
NEWTON ABBOT Sherborne Road	1000	1055	1225	1425 1625
NEWTON ABBOT Rail Station	-	1105	-	1435 1635





CODE: NS - NOT SATURDAY CB - OPERATED BY COUNTRY BUS - - - STOPS CLOSE TO RAIL STATION
NOTE: OPERATES AS SERVICE 174 BETWEEN SHERBORNE ROAD AND RAILWAY STATION

The journeys operated by Dartline are financially supported by Devon County Council

DAWLISH TOWN SERVICE

BEACON BUS 186

Monday - Saturday (Except Public Holidays)

DAWLISH, Coronation Avenue	-	-	0934	0954	1034	1054	1134	1154	1234	1254	1334	1354
JOHN NASH DRIVE, North Lodge Close	-	-	0938	0958	1038	1058	1138	1158	1238	1258	1338	1358
DAWLISH, Brookdale Terrace 	0725	0805	0845	0945	1005	1045	1105	1145	1205	1245	1305	1345
BARTON SURGERY	-	-	1007	-	-	1107	-	1207	-	1307	-	1407
OLD TOWN STREET, Central Hall	-	-	1010	-	-	1110	-	1210	-	1310	-	1410
ELM GROVE DRIVE, Gatehouse School	-	-	0852	-	-	1016	-	1116	-	1216	-	1316
HENTY AVENUE, Lower Drive	-	-	1020	-	-	1120	-	1220	-	1320	-	1420
LITTLE WEEK ROAD, Piddley Road	-	-	0857	-	-	1025	-	1125	-	1225	-	1325
DAWLISH, Sainsburys	0735	0815	0901	0955	1030	1055	1130	1155	1230	1255	1330	1355
DAWLISH, Coronation Avenue	1434	1454	-	-	-	-	-	-	-	-	-	-
JOHN NASH DRIVE, North Lodge Close	1438	1458	-	-	-	-	-	-	-	-	-	-
DAWLISH, Brookdale Terrace 	1445	1505	1530	1630	1730	1830	1900	-	-	-	-	-
BARTON SURGERY	-	1507	-	-	-	-	-	-	-	-	-	-
OLD TOWN STREET, Central Hall	-	1510	-	-	-	-	-	-	-	-	-	-
ELM GROVE DRIVE, Gatehouse School	-	1516	1536	1636	1736	1836	1906	-	-	-	-	-
HENTY AVENUE, Lower Drive	-	1520	-	-	-	-	-	-	-	-	-	-
LITTLE WEEK ROAD, Piddley Road	-	1525	1541	1641	1741	1841	1911	-	-	-	-	-
DAWLISH, Sainsburys	1455	1530	1546	1646	1746	1846	1916	-	-	-	-	-
DAWLISH, Sainsburys	0700	0745	0820	0905	0940	1005	1040	1105	1140	1205	1240	1305
LITTLE WEEK ROAD, Piddley Road	0704	0749	0824	0909	-	1009	-	1109	-	1209	-	1309
HENTY AVENUE, Lower Drive	-	-	-	0913	-	1013	-	1113	-	1213	-	1313
ELM GROVE DRIVE, Gatehouse School	0709	0754	0829	0917	-	1017	-	1117	-	1217	-	1317
OLD TOWN STREET, Central Hall	-	-	-	0922	-	1022	-	1122	-	1222	-	1322
BARTON SURGERY	-	-	-	0925	-	1025	-	1125	-	1225	-	1325
DAWLISH, Green 	0716	0801	0836	0930	0950	1030	1050	1130	1150	1230	1250	1330
CORONATION ROAD, Oakland Drive	-	-	-	0934	0954	1034	1054	1134	1154	1234	1254	1334
JOHN NASH DRIVE, North Lodge Close	-	-	-	0938	0958	1038	1058	1138	1158	1238	1258	1338
DAWLISH, Sainsburys	1405	1440	1505	1605	1705	1805	1850	-	-	-	-	-
LITTLE WEEK ROAD, Piddley Road	1409	-	1509	1609	1709	1809	-	-	-	-	-	-
HENTY AVENUE, Lower Drive	1413	-	-	-	-	-	-	-	-	-	-	-
ELM GROVE DRIVE, Gatehouse School	1417	-	1514	1614	1714	1814	-	-	-	-	-	-
OLD TOWN STREET, Central Hall	1422	-	-	-	-	-	-	-	-	-	-	-
BARTON SURGERY	1425	-	-	-	-	-	-	-	-	-	-	-
DAWLISH, Green 	1430	1450	1520	1620	1720	1820	1859	-	-	-	-	-
CORONATION ROAD, Oakland Drive	1434	1454	-	-	-	-	-	-	-	-	-	-
JOHN NASH DRIVE, North Lodge Close	1438	1458	-	-	-	-	-	-	-	-	-	-

CODE:  - STOPS CLOSE TO RAIL STATION

NOTE:  - MOST JOURNEYS ARE NORMALLY OPERATED BY LOW FLOOR FULLY ACCESSIBLE VEHICLES

This service is financially supported by Devon County Council

BRIDFORD - EXETER via Christow, Dunchideock

DARTLINE 360

Monday - Saturday (Except Public Holidays)

BRIDFORD Shelter	0715	0925	-	-	-	-
CHRISTOW Church Lane	0723	0933	1202	1357	-	1842
BRIDFORD Shelter	-	-	1213	1408	-	1853
TEIGN HOUSE INN	0730	0940	1218	1413	-	1858
DODDISCOMBSLEIGH Nobody Inn	0735	0945	1223	1418	-	1903
DUNCHIDEOCK Webberton Cross	0743	0953	1231	1426	-	1911
IDE Huntsman Inn	0751	1001	1239	1434	1524	1919
CROSSMEAD Barley Lane	0755	1005	1243	1438	1528	1922
EXETER Bus Station Stand 3	0813	1020	1258	1453	1543	1933

EXETER Bus Station Stand 3	0835	1115	1310	1500	1615	1755
CROSSMEAD Barley Lane	0849	1129	1324	1514	1629	1809
IDE Drakes Farm	0853	1133	1328	1518	1633	1813
DUNCHIDEOCK Webberton Cross	0902	1142	1337	■	1642	1822
DODDISCOMBSLEIGH Nobody Inn	0911	1151	1346	-	1651	1831
TEIGN HOUSE INN	0916	1156	1351	-	1656	1836
BRIDFORD Shelter	0921	-	-	-	-	-
CHRISTOW Church	0933	1202	1357	-	1702	1842
BRIDFORD Shelter	-	1213	1408	-	R	1853

CODE: ■ - TERMINATES AT IDE CAR PARK AT 1520 R - SETS DOWN ON REQUEST

NOTE: ♿ - MOST JOURNEYS ARE NORMALLY OPERATED BY LOW FLOOR FULLY ACCESSIBLE VEHICLES

This service is financially supported by Devon County Council

CONNECTING BUS 361 TO NEWTON ABBOT ON WEDNESDAYS - THROUGH FARES AVAILABLE

PASSENGERS ARE ADVISED TO CHANGE BUSES AT TEIGN HOUSE INN

DEPARTS BRIDFORD SHELTER AT 0928 AND 1408

DEPARTS NEWTON ABBOT SHERBORNE ROAD, STOP D AT 1320