

SITE PLAN 4 - INSET

THE EXTENT OF THIS INSET PLAN IS ALSO THE EXTENT OF THE PLAN "SITE PLAN 4"

Drawing No. HEX 43444A/SCK/452

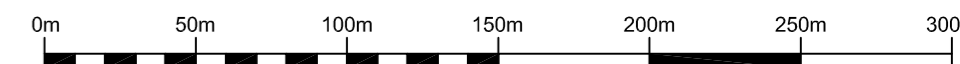
Edward Chorlton
Director of Environment, Economy and Culture



This map is reproduced from the Ordnance Survey material with the permission of Ordnance Survey on behalf of the Controller of Her Majesty's Stationery Office © Crown Copyright. Unauthorised reproduction infringes Crown Copyright and may lead to prosecution or civil proceedings. Devon County Council Licence No. 100019783 2008.

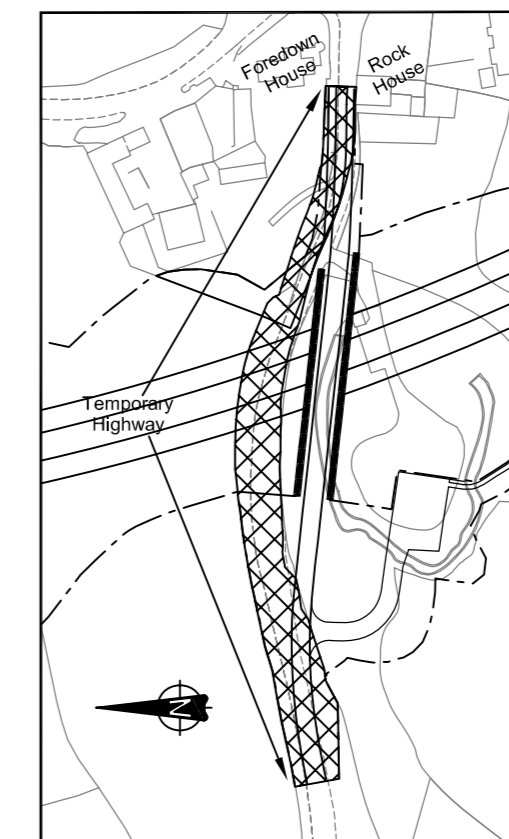
EXTRACT FROM OS SHEETS
SX8770, SX8771, SX8870

SCALE 1:2500 (Unless otherwise shown)

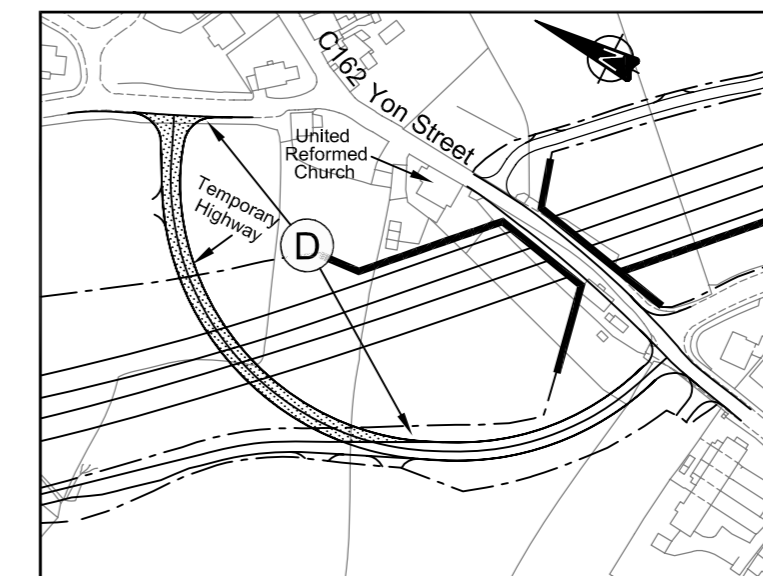


**A380 SOUTH DEVON LINK ROAD
KINGSKERSWELL BYPASS
SIDE ROADS ORDER 2008**

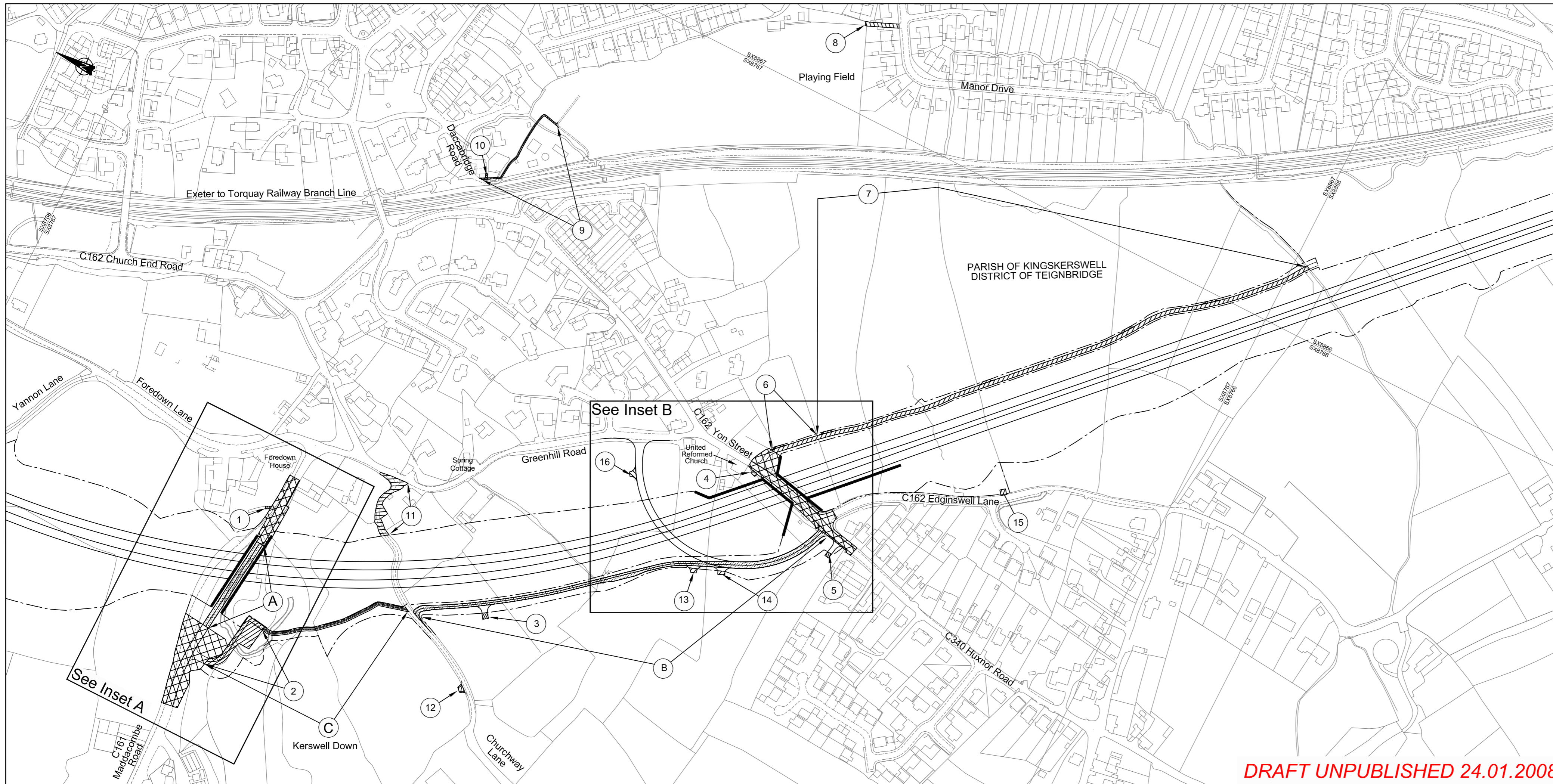
Maddacombe Road
and other alterations



Inset A, Scale 1:2500



Inset B, Scale 1:2500



DRAFT UNPUBLISHED 24.01.2008