

**PLAN FOLIO**  
**THE DEVON COUNTY COUNCIL**  
**(A380 SOUTH DEVON LINK ROAD**  
**(KINGSKERSWELL BYPASS))**  
**ORDER 2008**


THE WIDTHS AND CONSTRUCTION DETAILS SHOWN  
ON THESE PLANS ARE FOR ILLUSTRATIVE  
PURPOSES ONLY.

SCALES


KEY PLAN 1:10,000  
SITE PLANS 1:2,500

KEY:

ROUTE OF NEW CLASSIFIED ROAD



NEW CLASSIFIED ROAD BOUNDARY



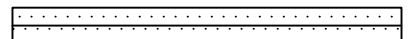
HIGHWAY TO BE STOPPED UP



HIGHWAY TO BE IMPROVED



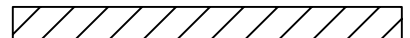
NEW HIGHWAY



PRIVATE ACCESS TO BE STOPPED UP



ROUTE OF NEW PRIVATE ACCESS



CROWN COPYRIGHT ©

Given under the Common Seal of the Council  
the                      day of                      2008.

THE COMMON SEAL of )  
Devon County Council )  
was hereunto affixed )  
in the presence of )  
)  
)

***DRAFT UNPUBLISHED 24.01.2008***

County Solicitor )

Drawing No. HEX 43444A/SCK/444