

THE EXTENT OF THIS SITE PLAN IS ALSO THE EXTENT OF THE PLAN "SITE PLAN 5 - INSET"

Drawing No. HEX 43444A/SKC/453

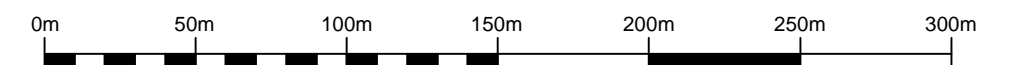
Edward Chorlton
Director of Environment, Economy and Culture



This map is reproduced from the Ordnance Survey material with the permission of Ordnance Survey on behalf of the Controller of Her Majesty's Stationery Office © Crown Copyright. Unauthorised reproduction infringes Crown Copyright and may lead to prosecution or civil proceedings. Devon County Council Licence No. 100019783 2008.

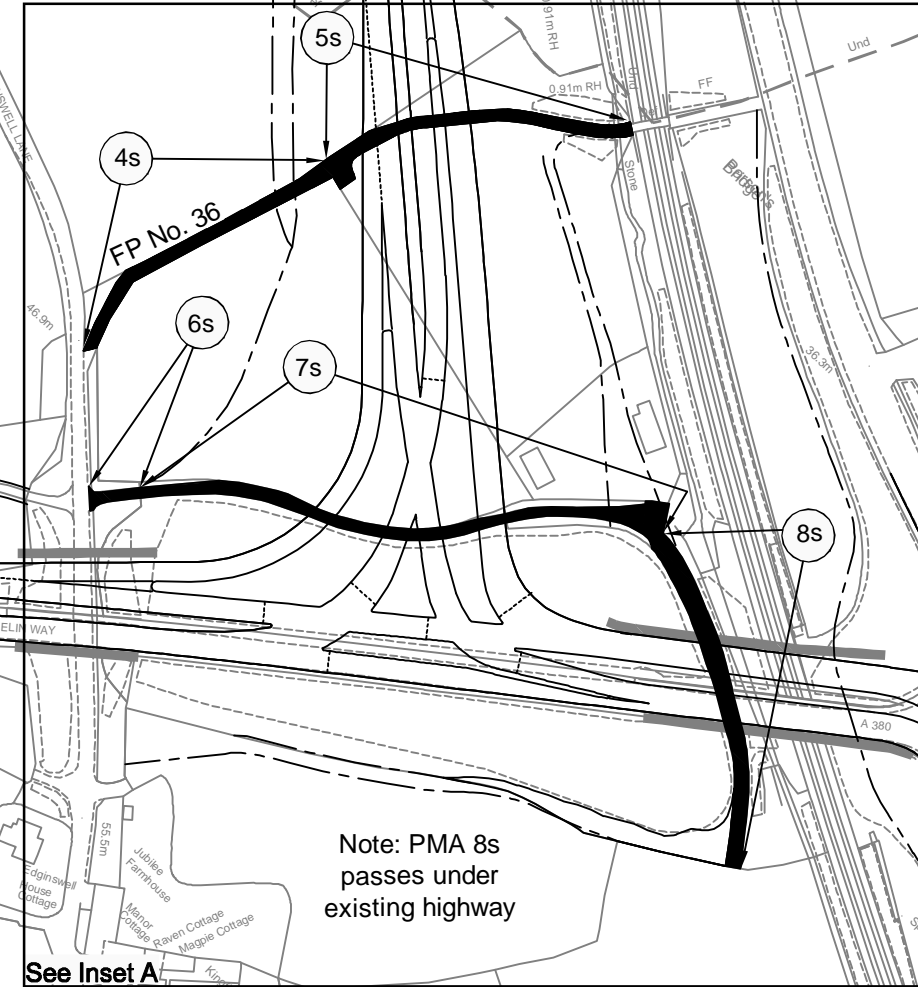
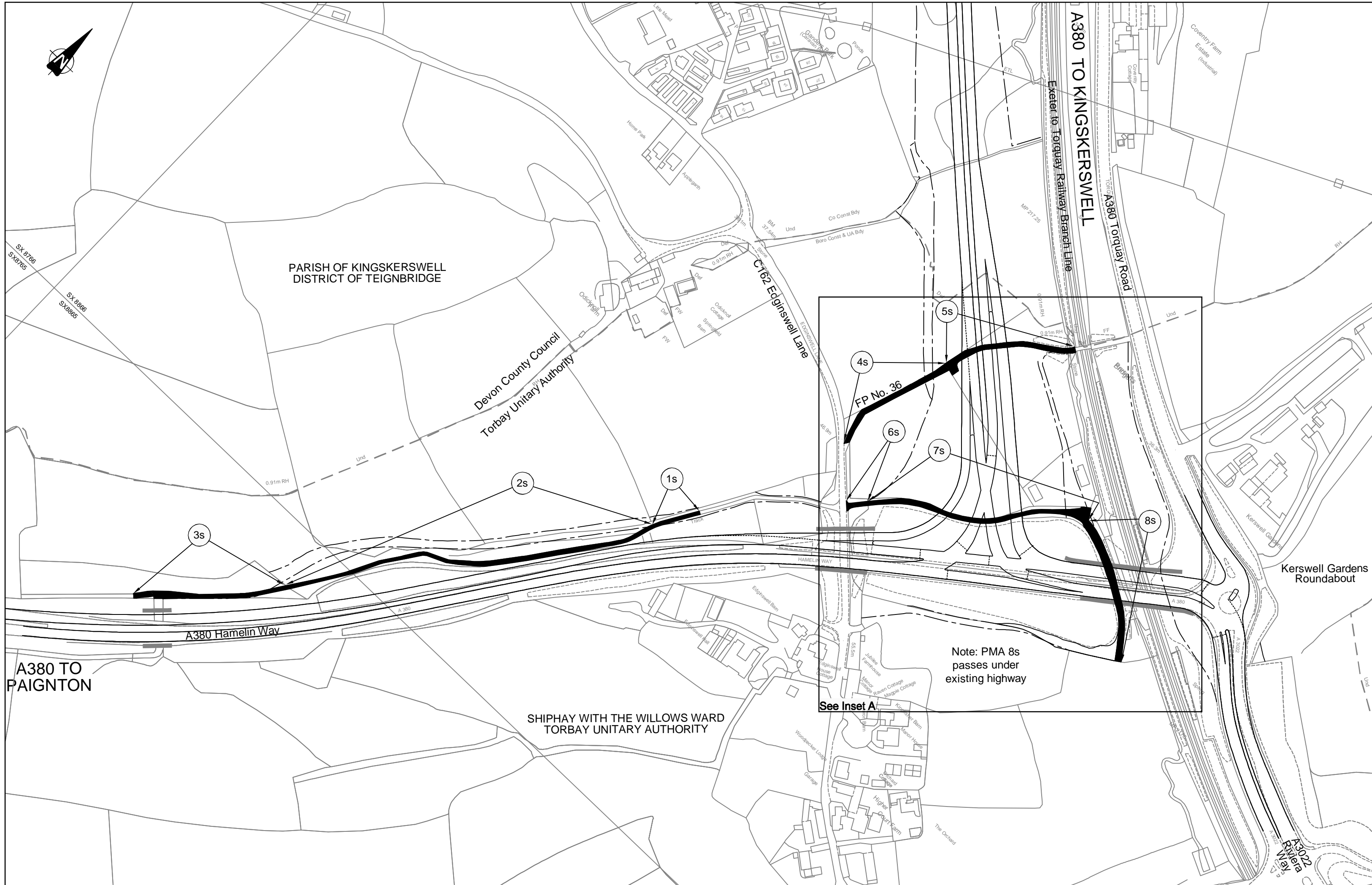
EXTRACT FROM OS SHEETS
SX8765, SX8766, SX8865, SX8866, SX8966

SCALE 1:2500 (Unless otherwise shown)



THE DEVON COUNTY COUNCIL (A380 SOUTH DEVON LINK ROAD (KINGSKERSWELL BYPASS) CLASSIFIED ROAD) (SIDE ROADS) ORDER 2008

A3022 Riviera Way
and other alterations



Note: PMA 8s passes under existing highway

See Inset A

