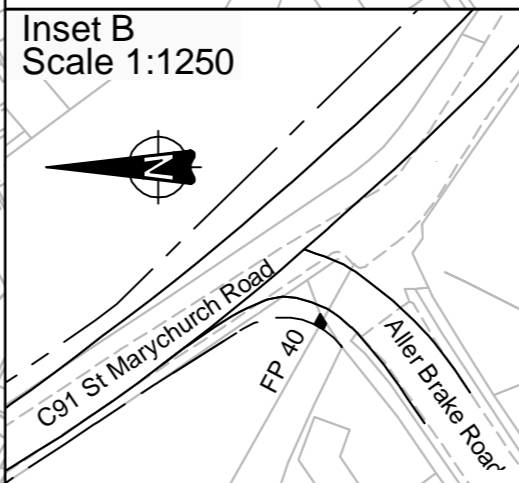
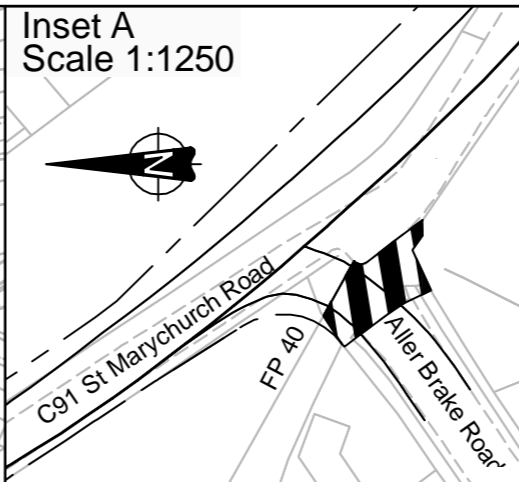
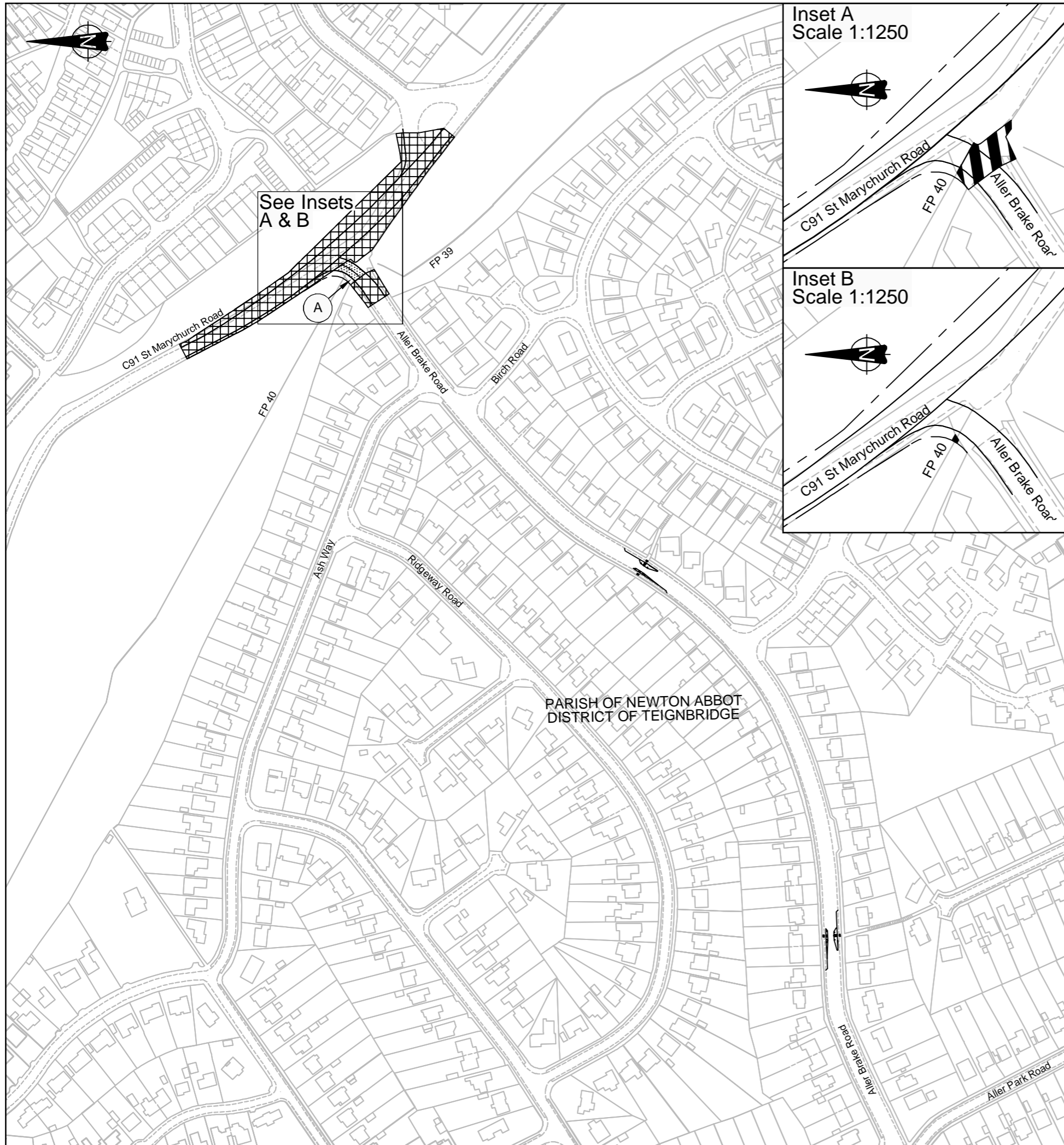


SITE PLAN 1



Drawing No. HEX 43444A/SKC/446

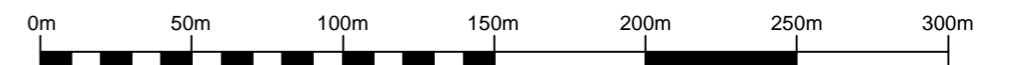
Edward Chorlton
Director of Environment, Economy and Culture



This map is reproduced from the Ordnance Survey material with the permission of Ordnance Survey on behalf of the Controller of Her Majesty's Stationery Office © Crown Copyright. Unauthorised reproduction infringes Crown Copyright and may lead to prosecution or civil proceedings. Devon County Council Licence No. 100019783 2008.

EXTRACT FROM OS SHEETS
SX8769, SX8770, SX8869, SX8870

SCALE 1:2500



THE DEVON COUNTY COUNCIL (A380 SOUTH
DEVON LINK ROAD (KINGSKERSWELL BYPASS)
CLASSIFIED ROAD) (SIDE ROADS) ORDER 2008

St Marychurch Road, Alier Brake Road,
Footpath No. 40 and other alterations