

PLAN FOLIO
 THE DEVON COUNTY COUNCIL
 (A380 SOUTH DEVON LINK ROAD
 (KINGSKERSWELL BYPASS)
 (CLASSIFIED ROAD) (SIDE ROADS) ORDER 2008


THE WIDTHS AND CONSTRUCTION DETAILS SHOWN
 ON THESE PLANS ARE FOR ILLUSTRATIVE
 PURPOSES ONLY.

SCALES

KEY PLAN 1:10,000
 SITE PLANS 1:2,500

KEY:

ROUTE OF NEW CLASSIFIED ROAD



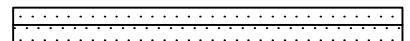
HIGHWAY TO BE STOPPED UP



HIGHWAY TO BE IMPROVED



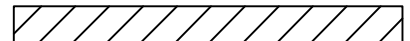
NEW HIGHWAY




PRIVATE ACCESS TO BE STOPPED UP



ROUTE OF NEW PRIVATE ACCESS



NEW HIGHWAY BOUNDARY



CROWN COPYRIGHT ©

Given under the Common Seal of the Council
 the day of 2008.

THE COMMON SEAL of)
 Devon County Council)
 was hereunto affixed)
 in the presence of)

County Solicitor)

Drawing No. HEX 43444A/SKC/444