

SECTION OF CONSTRUCTION OF CHICANE TYPE ACCESS, SEE DETAIL C

BRIDGE/BOARDWALK WITH ADDITIONAL FLOW AREA OVER EXISTING DITCH, SEE DETAIL B FOR INFORMATION

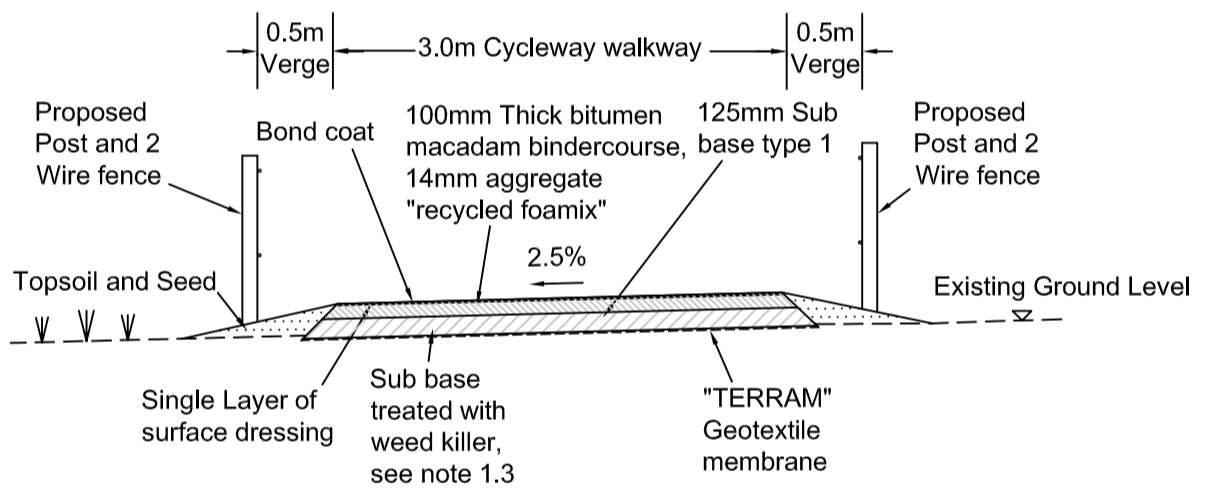
FLAT SECTION PROPOSED 3m WIDE OF CYCLE/ WALKWAY AT APPROXIMATE GROUND LEVEL, SEE DETAIL A

PHOTOGRAPH OF EXISTING FIELD AND FENCE

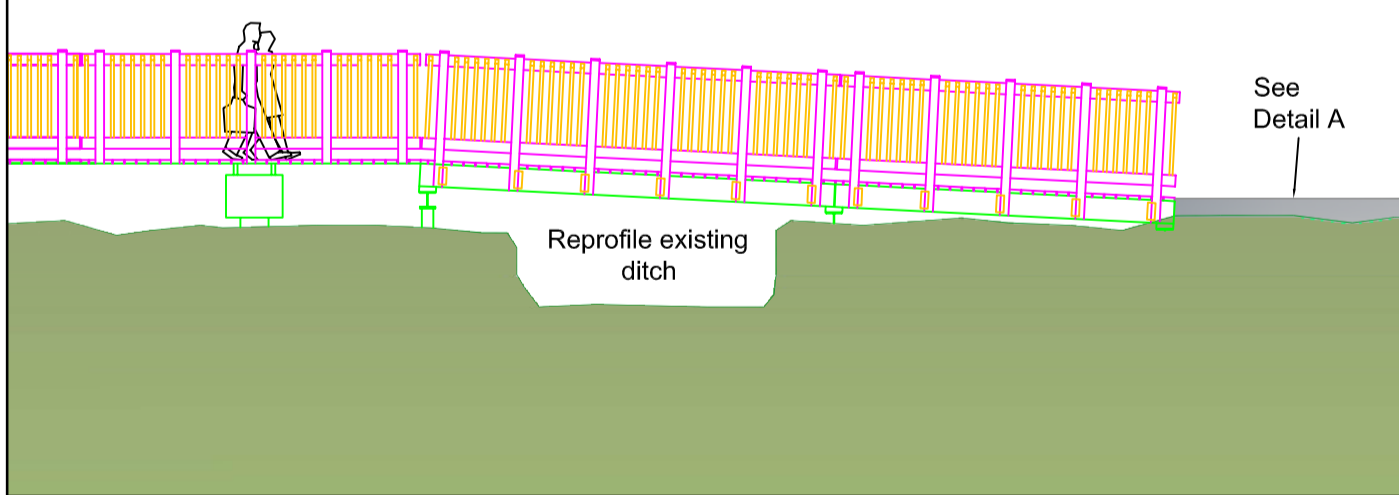


BRIDGE/BOARDWALK WITH ADDITIONAL FLOW AREA OVER EXISTING DITCH, SEE DETAIL B FOR INFORMATION

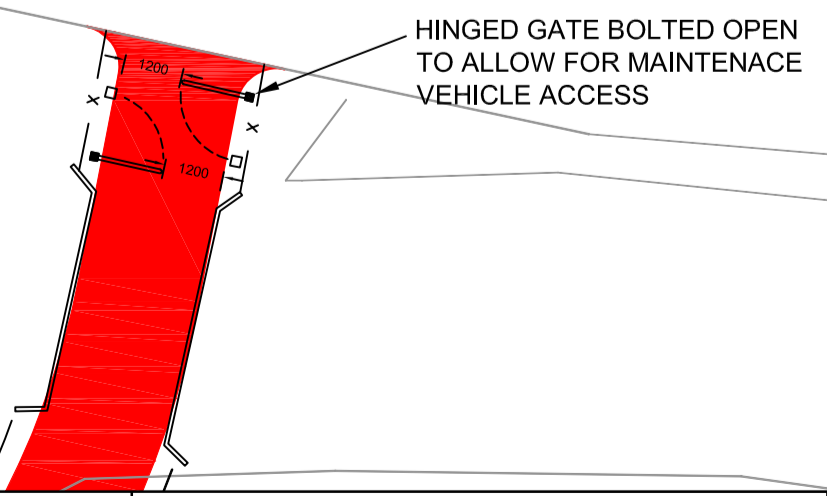
DETAIL A (TYPICAL)
CYCLE WALKWAY
CONSTRUCTION DETAIL



DETAIL B
GENERIC BRIDGE/BOARDWALK DETAILS



DETAIL C (TYPICAL)
CHICANE TYPE ACCESS



KEY:

- CURRENT APPLICATION
- APPROVED APPLICATION
- POST AND 2 WIRE FENCE
- 1.8m WELDMESH FENCE

This map is reproduced from the Ordnance Survey material with the permission of Ordnance Survey on behalf of the Controller of Her Majesty's Stationery Office © Crown Copyright. Unauthorised reproduction infringes Crown Copyright and may lead to prosecution or civil proceedings. Licence No. 100019783 2007.

	<p>Edward Chorlton Director of Environment, Economy and Culture</p>	<p>JOB</p>	<p>NATIONAL CYCLE NETWORK No.2 EXE ESTUARY CYCLE WALKWAY EAST SIDE OF ESTUARY</p>	<p>DRAWING TITLE</p> <p>PLANNING APPLICATION PRIVATE LAND SOUTH OF STATION ROAD, EXTON</p>	<p>No. Date</p>	<p>Revisions</p>	<p>date</p> <p>scale(s)</p> <p>1:500 @ A2</p> <p>designed JM</p> <p>produced MP</p> <p>checked RN</p> <p>approved PC</p> <p>drawing number</p> <p>TUE80783A/E117</p>
	<p>Parsons Brinckerhoff 125 Parsons Brinckerhoff Ltd Carrage House, Western Way, Exeter, Devon, EX1 2DB Tel: 44(0)1392 220700 Fax: 44(0)1392 220701</p>						