




map ref: **SS5531/5631**

Reproduced from Ordnance Survey mapping with the permission of the Controller of Her Majesty's Stationery Office © Crown copyright
 Unauthorised reproduction infringes Crown copyright and may lead to prosecution or civil proceedings. Licence No. 100019783

DEVON COUNTY COUNCIL
Definitive Map Review, Barnstaple - Informal Consultations
Route 11 - Proposed Diversion of part of Footpath No. 18, Barnstaple

drawing number EEC/PROW/09/33
 date Mar 09
 scale 1:2500
 drawn by NSC

<u>Notation</u> Footpath proposed to be extinguished, T - V	
Footpath proposed to be created, T - U - V	
Unaffected footpaths	

Edward Chorlton
 DIRECTOR OF ENVIRONMENT, ECONOMY & CULTURE

