

Barnstaple

Routes for Delivery to Town Centre & Industrial Sites

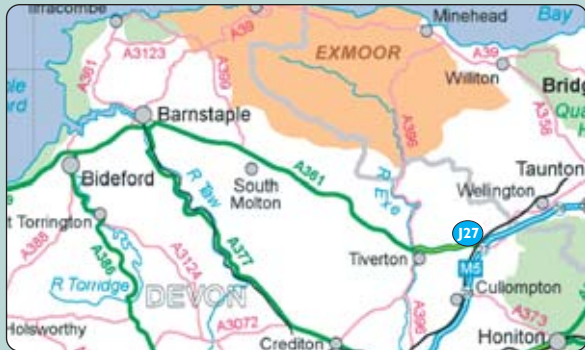
*A guide to access routes and loading
facilities for commercial vehicles*



DEVON COUNTY COUNCIL

Produced by Devon County Council
with Northern Devon Freight Quality Partnership

www.devon.gov.uk



DIRECTIONS

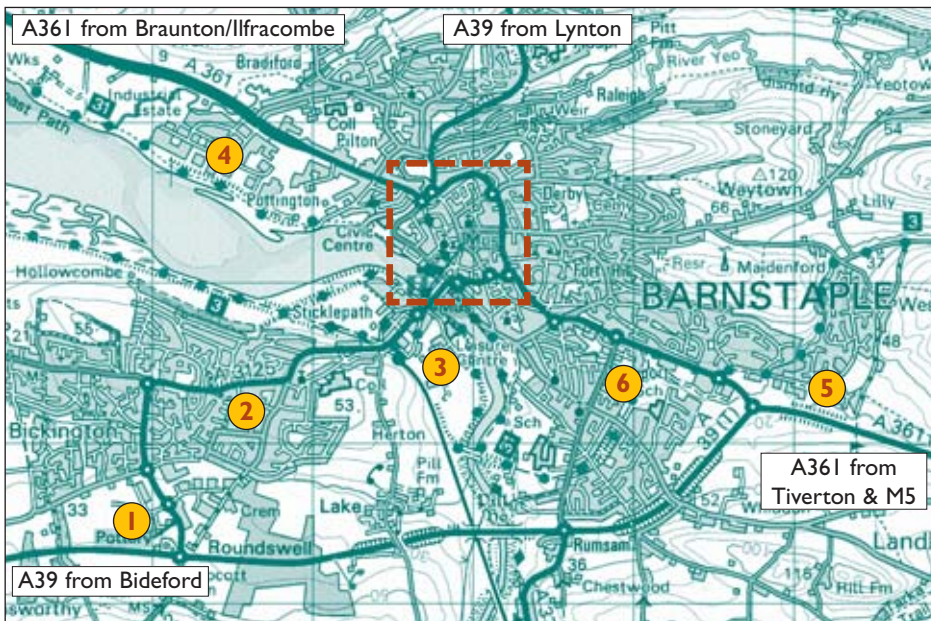
Leave the M5 at junction 27 and follow the A361 into Barnstaple

Tourist Information Centre


36 Boutport Street, Barnstaple. Tel: 01271 375000









Barnstaple Business Parks & Industrial Estates



- 1 Roundswell - off A39
- 2 Aviemore - off B3233, Sticklepath
- 3 Seven Brethren - off B3233 near Longbridge
- 4 Pottington - off A361 to Braunton
- 5 Castle Park - off A361 near Tesco roundabout
- 6 Hollowtree Road - off A361 into Town centre

 For an enlarged Town Centre Map please see overleaf.

Key

-  Pedestrianised Area
-  Buses Only
-  Designated Loading Bays
-  28'-0" Length Restriction
-  Lorry Servicing Routes
-  One Way Street

High Street & Joy Street
Closed to all traffic from
10.30am - 4.00pm Monday - Friday

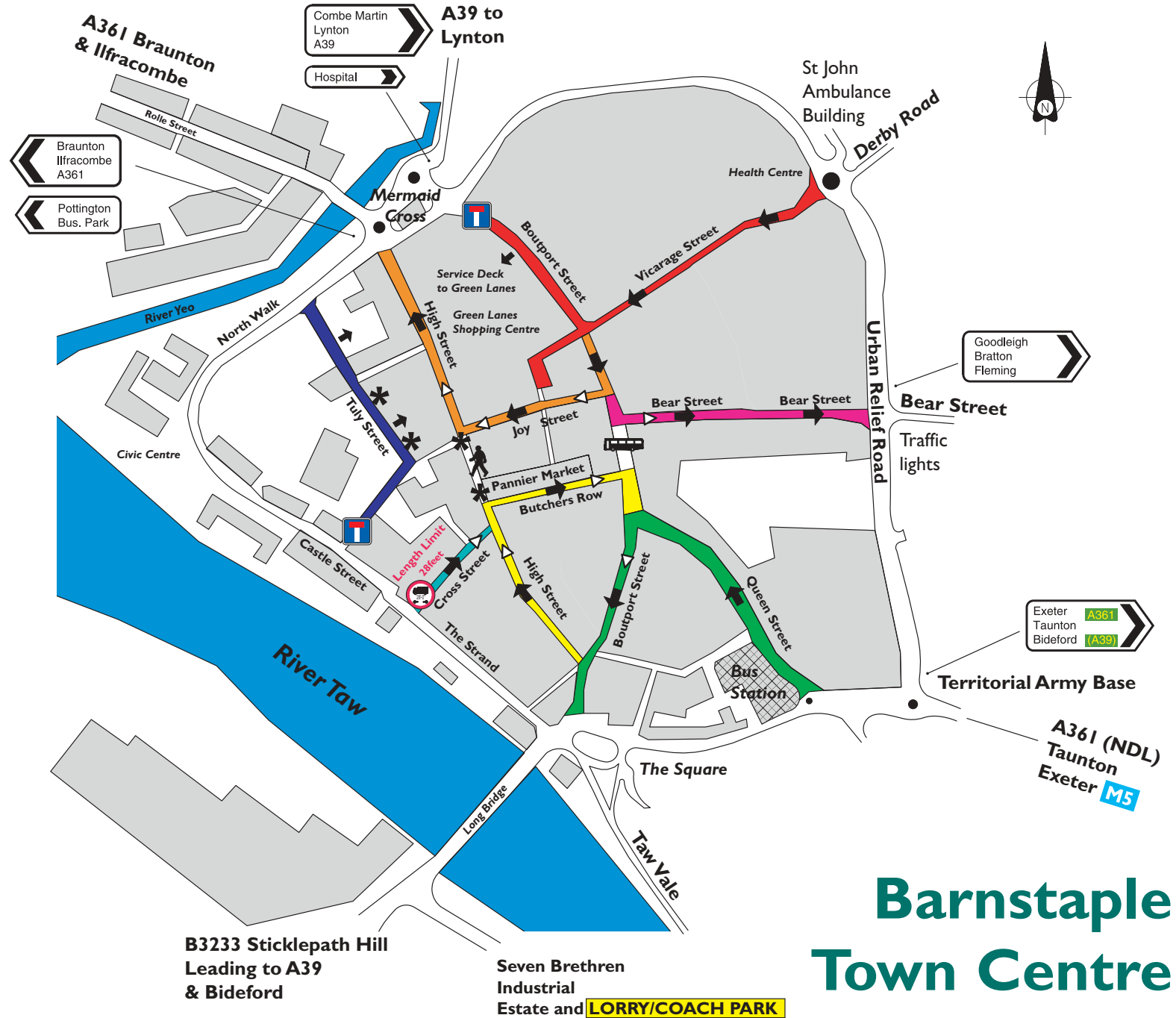
High Street, Joy Street,
Cross Street and Butchers Row
Closed to all traffic from
10.00am - 4.00pm Saturday Only

The main streets of Barnstaple town
centre are pedestrianised during
shopping hours with restricted access for
vehicles.

The main parking for all HGV's is at the
Seven Brethren Industrial Estate (No. 3
overleaf) south of the river and town
centre.

There is a maximum length limit of 28
feet at Cross Street into Butchers Row.

For advice and exceptional deliveries
contact the Police. North Walk,
Barnstaple 0990 777444.



Barnstaple Town Centre